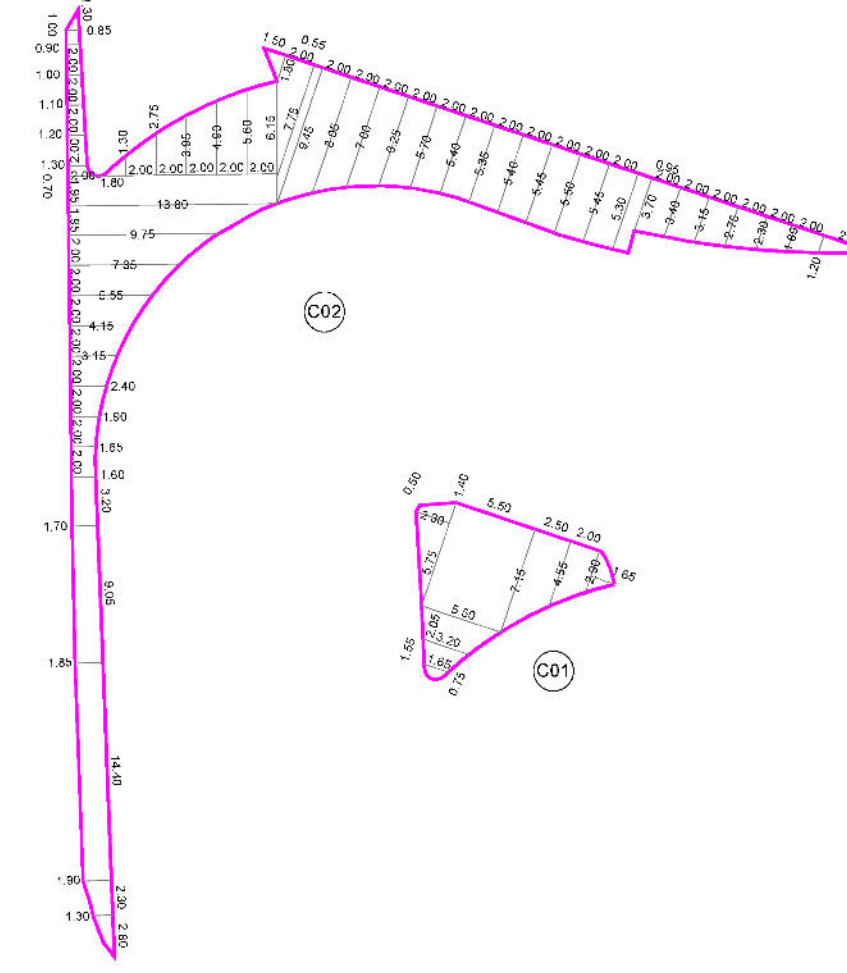


AREE CEDUTE A USO PUBBLICO



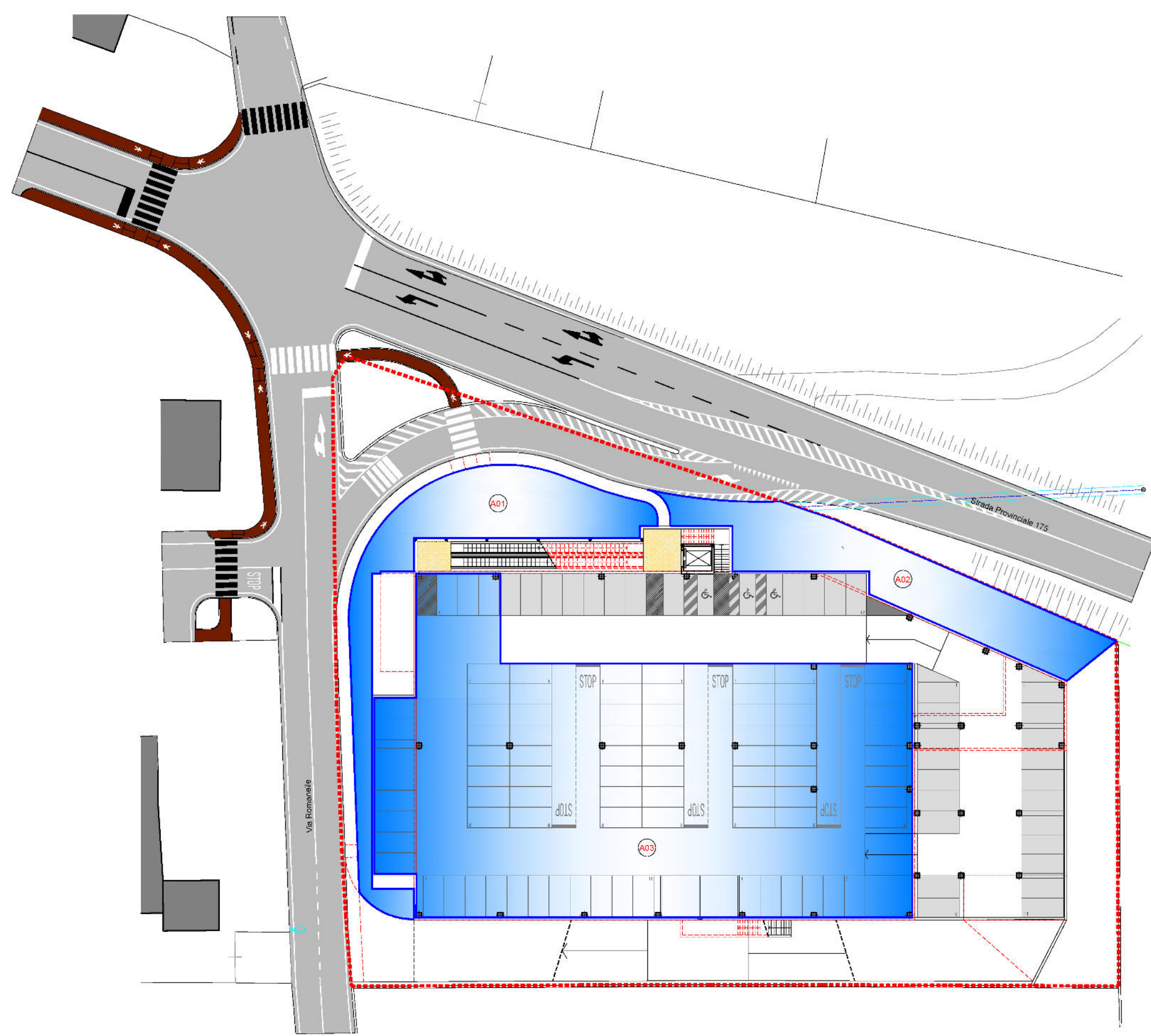
**FIGURA (C01)**

(0.50+1.40)*2.30/2*	mq	2.18
(5.75*2.30)/2*	mq	6.61
(5.50*7.15)*	mq	39.32
(7.15+4.55)*2.50/2*	mq	14.62
(4.55+2.50)*2.00/2*	mq	7.45
(2.90*1.85)/2*	mq	2.39
(5.50+3.25)*2.05/2*	mq	8.92
(3.25+1.85)*1.55/2*	mq	3.18
(1.65*0.75)/2*	mq	0.62
<b>TOTALE</b>	<b>mq</b>	<b>85.87</b>

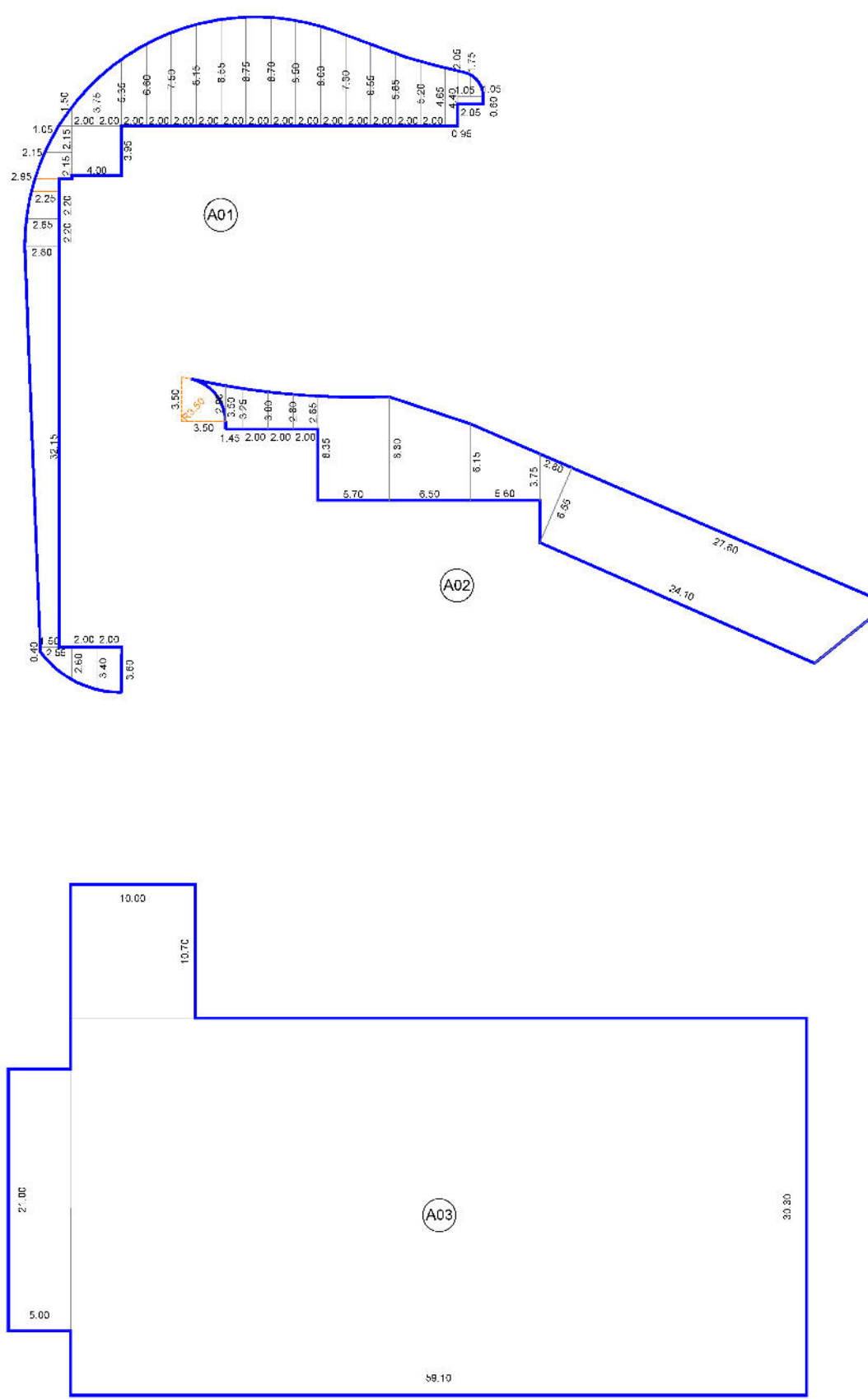
**FIGURA (C02)**

(2.80*1.30)/2*	mq	1.82
(1.30+1.80)*2.30/2*	mq	3.88
(1.80+1.85)*4.40/2*	mq	27.60
(1.85+1.70)*5.05/2*	mq	16.00
(1.70+1.60)*3.20/2*	mq	5.28
(1.60+1.65)*2.00/2*	mq	3.25
(1.60+1.80)*2.00/2*	mq	3.50
(1.80+2.40)*2.00/2*	mq	4.30
(2.40+3.15)*2.00/2*	mq	5.55
(3.15+4.15)*2.00/2*	mq	7.30
(4.15+5.55)*2.00/2*	mq	9.70
(5.55+7.35)*2.00/2*	mq	12.90
(7.35+9.75)*2.00/2*	mq	17.10
(9.75+13.80)*1.95/2*	mq	22.95
(13.80*1.95)*	mq	26.91
(2.00+1.30)*3.70/2*	mq	1.15
(1.30+1.20)*2.00/2*	mq	2.50
(1.20+1.05)*2.00/2*	mq	2.30
(1.10+1.00)*2.00/2*	mq	2.10
(1.00+0.90)*2.00/2*	mq	1.90
(0.90+0.85)*2.00/2*	mq	0.87
(0.85*1.30)/2*	mq	0.55
(1.80*1.30)/2*	mq	1.17
(1.30+2.15)*2.00/2*	mq	4.05
(2.15+3.65)*2.00/2*	mq	6.70
(3.65+4.90)*2.00/2*	mq	8.85
(4.90+5.80)*2.00/2*	mq	10.60
(5.80+6.15)*2.00/2*	mq	11.75
(6.15*1.80)/2*	mq	1.35
(1.80+1.50)*2.00/2*	mq	9.55
(1.50+0.45)*0.55/2*	mq	4.73
(0.45+0.80)*2.00/2*	mq	17.60
(0.80+0.70)*2.00/2*	mq	15.85
(0.70+0.25)*2.00/2*	mq	13.25
(0.25+0.70)*2.00/2*	mq	11.95
(0.70+0.85)*2.00/2*	mq	11.10
(0.85+0.35)*2.00/2*	mq	10.75
(0.35+0.40)*2.00/2*	mq	10.75
(0.40+0.45)*2.00/2*	mq	10.85
(0.45+0.50)*2.00/2*	mq	10.95
(0.50+0.45)*2.00/2*	mq	10.95
(0.45+0.30)*2.00/2*	mq	10.75
(0.30*1.30)*	mq	5.03
(3.70+3.40)*2.00/2*	mq	7.10
(3.40+3.15)*2.00/2*	mq	6.55
(3.15+2.75)*2.00/2*	mq	5.90
(2.75+2.30)*2.00/2*	mq	5.05
(2.30+1.80)*2.00/2*	mq	4.10
(1.80+1.20)*2.00/2*	mq	3.00
(1.20*2.45)/2*	mq	1.47
<b>TOTALE</b>	<b>mq</b>	<b>409.38</b>

**TOTALE AREE CEDUTE AD USO PUBBLICO** mq 495.87



AREE ASSERVITE A USO PUBBLICO



**FIGURA (A01)**

(3.40+3.40)*2.00/2*	mq	7.00
(3.40+2.60)*2.00/2*	mq	6.00
(2.60+0.40)*2.55/2*	mq	3.82
(1.50+2.80)*2.15/2*	mq	69.12
(2.80+2.80)*2.20/2*	mq	5.99
(2.65+2.25)*2.20/2*	mq	5.39
(2.50+2.15)*2.15/2*	mq	5.48
(2.15+1.05)*2.15/2*	mq	3.44
(4.00*3.90)*	mq	15.60
(1.00*1.50)/2*	mq	0.75
(1.50+3.75)*2.00/2*	mq	5.25
(3.75+3.35)*2.00/2*	mq	9.10
(3.35+4.80)*2.00/2*	mq	11.95
(4.80+7.50)*2.00/2*	mq	14.10
(7.50+8.15)*2.00/2*	mq	15.65
(8.15+8.50)*2.00/2*	mq	16.70
(8.50+8.75)*2.00/2*	mq	17.30
(8.75+8.70)*2.00/2*	mq	17.45
(8.70+8.50)*2.00/2*	mq	17.20
(8.50+8.00)*2.00/2*	mq	16.50
(8.00+7.30)*2.00/2*	mq	15.30
(7.30+6.55)*2.00/2*	mq	13.85
(6.55+5.85)*2.00/2*	mq	12.40
(5.85+5.20)*2.00/2*	mq	11.05
(5.20+4.85)*2.00/2*	mq	9.85
(4.85+4.40)*0.95/2*	mq	4.30
(2.00*0.60)*	mq	1.23
(2.00+1.75)*1.05/2*	mq	2.00
(1.75*1.05)/2*	mq	0.92
<b>TOTALE</b>	<b>mq</b>	<b>334.93</b>

**FIGURA (A02)**

(27.60+24.10)*6.65/2*	mq	169.32
(6.65*2.80)/2*	mq	9.17
(3.75+6.15)*6.60/2*	mq	27.72
(6.15+8.30)*6.50/2*	mq	46.98
(8.30+8.35)*7.70/2*	mq	47.45
(2.65+2.80)*2.00/2*	mq	5.45
(2.80+3.00)*2.00/2*	mq	5.80
(3.00+3.25)*2.00/2*	mq	6.25
(3.25+3.50)*1.45/2*	mq	4.69
(2.80+3.50)*3.50/2*	mq	11.20
(1.60*0.60)*	mq	0.96
(3.50*3.50)*3.14/4*	mq	9.62
<b>TOTALE</b>	<b>mq</b>	<b>324.59</b>

**FIGURA (A03)**

(5.00*2.10)*	mq	105.00
(56.10*30.30)/2*	mq	1760.73
(10.70*10.00)*	mq	107.00
<b>TOTALE</b>	<b>mq</b>	<b>2002.73</b>

**TOTALE AREE ASSERVITE AD USO PUBBLICO** mq 2962.25

Comune di ALMENNO SAN SALVATORE

Committente  
S.C. EVOLUTION spa

Tavola  
ASSERVIMENTI E CESSIONI AREE

Data  
22 Febbraio 2019

Scala 1:500

Tavola

